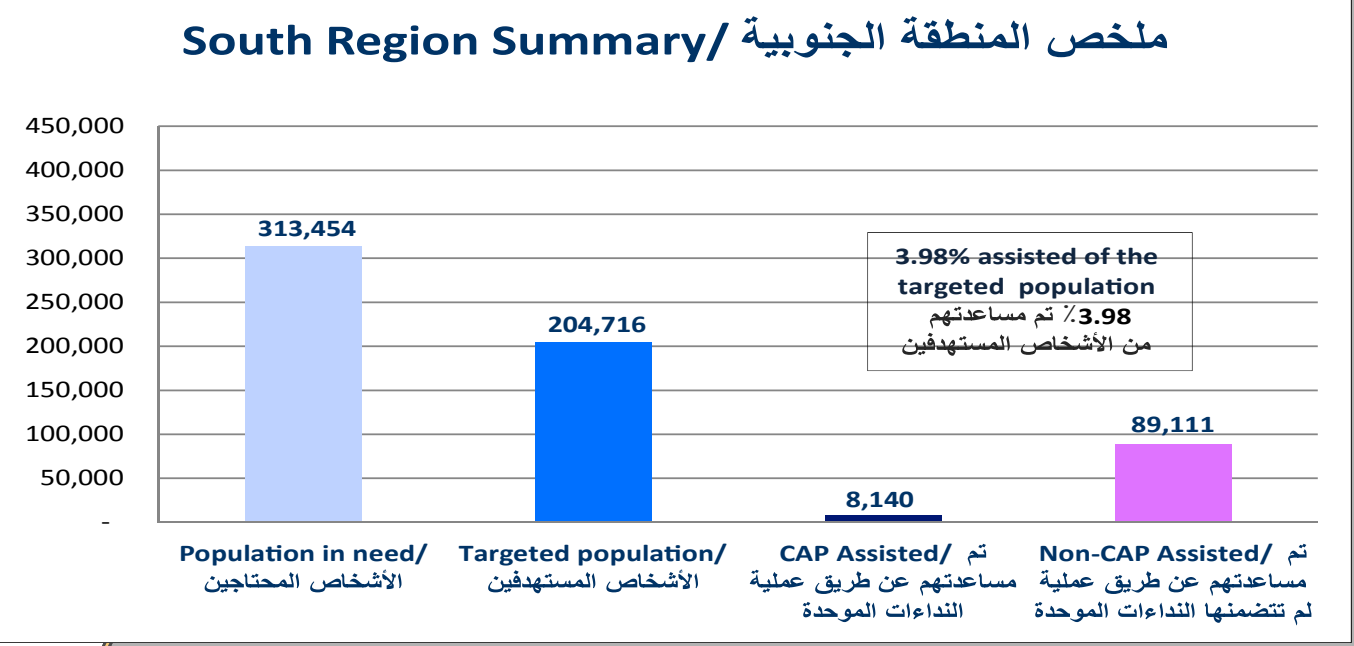
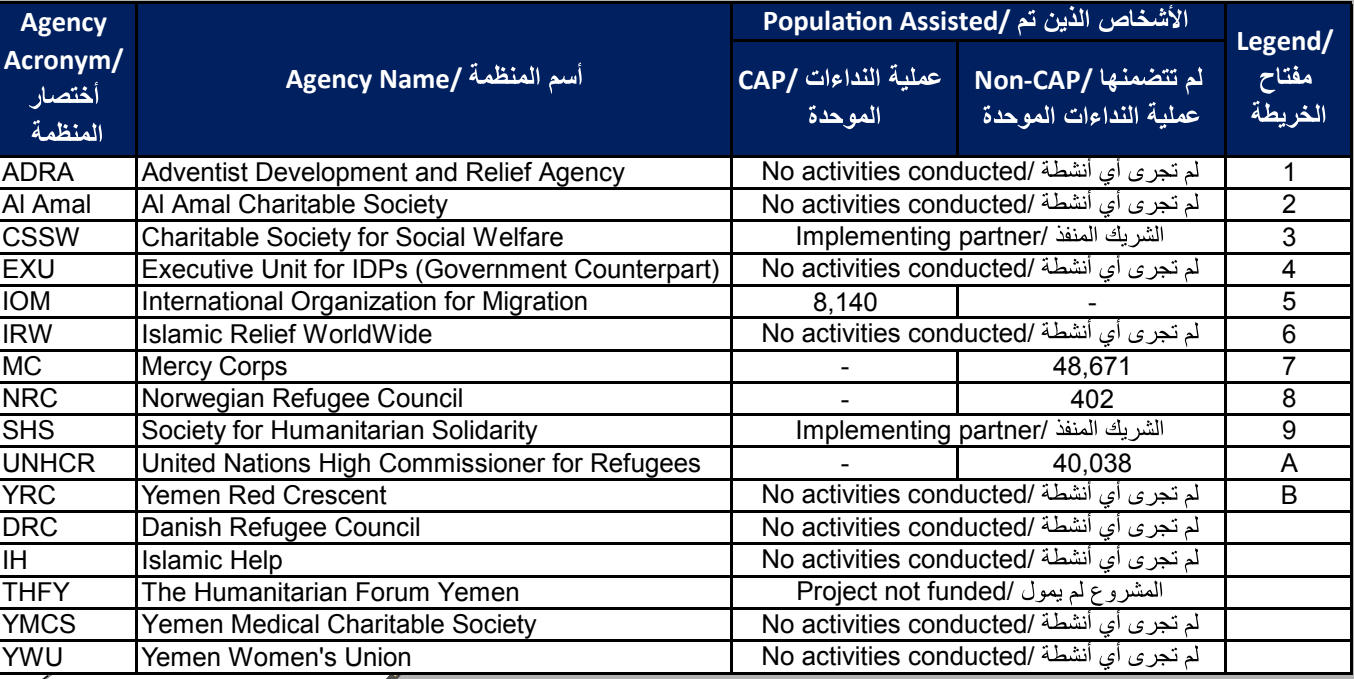


اليمن - المنطقة الجنوبية - المديرية بحسب الأولوية - الأشخاص المحتاجين، المستهدفين، الذين تم مساعدتهم - كتلة المأوى وتنسيق وإدارة المخيمات\المواد الايوائية - 12 مايو 2013



The logos of the three organizations are displayed in a row. From left to right: OCHA (United Nations Office for the Coordination of Humanitarian Affairs) logo, Global Shelter Cluster logo (a red 3D cube icon), and iMAP logo (a stylized red and black circular arrow icon).

 International boundary/ الحدود الدولية

 Region boundary/ حدود المنطقة

— Governorate boundary/ حدود المحافظة

District boundary/ حدود المديرية

Coastline/ الشريط الساحلي

No data/ لا توجد بيانات

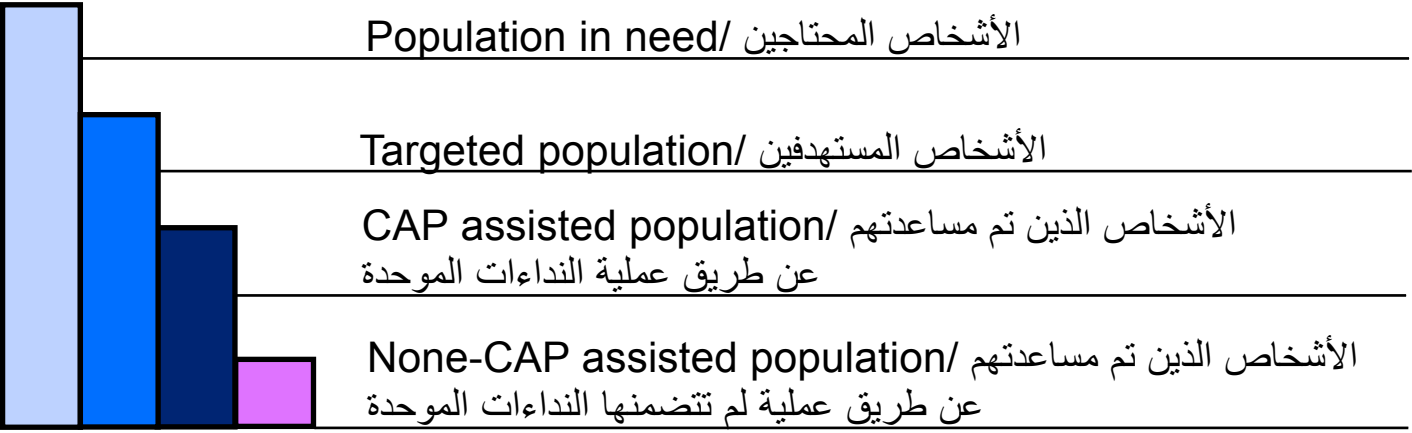
Relatively normal situation/ الوضع عادي نسبياً

Poor situation/ لوضع ضعيف

Serious situation/ **لوضع خطير**

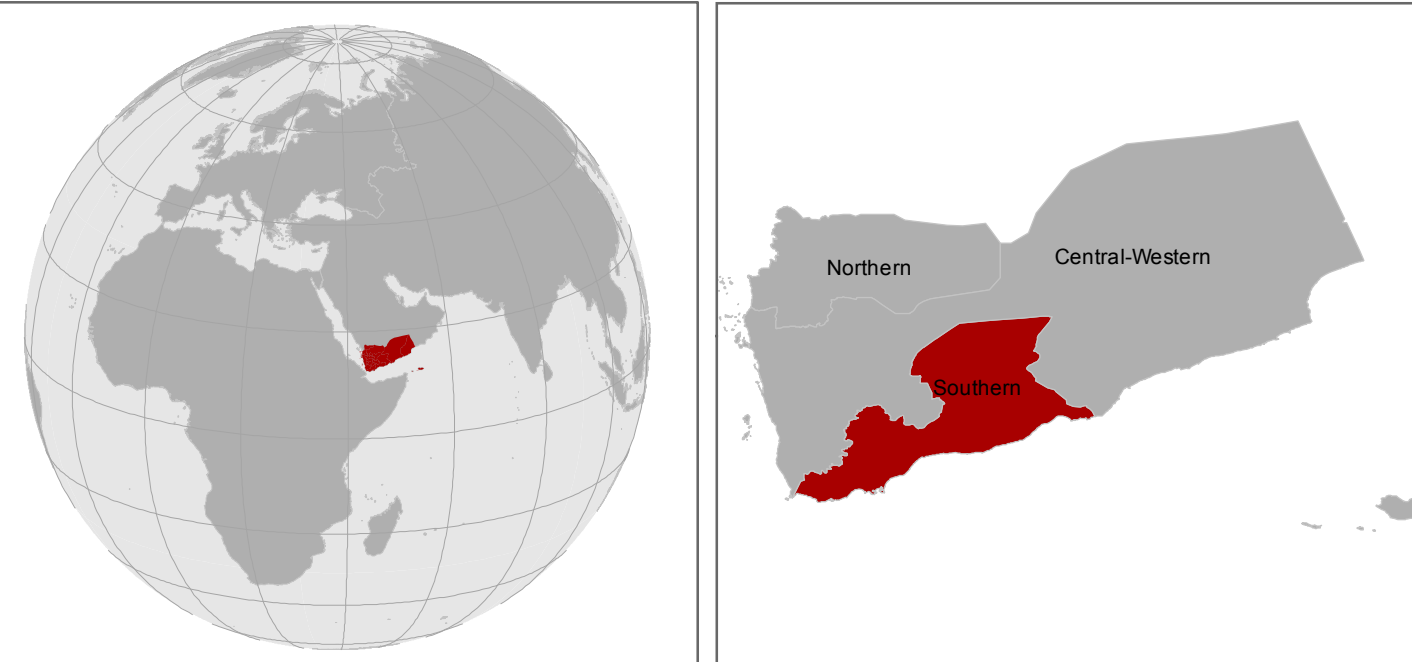
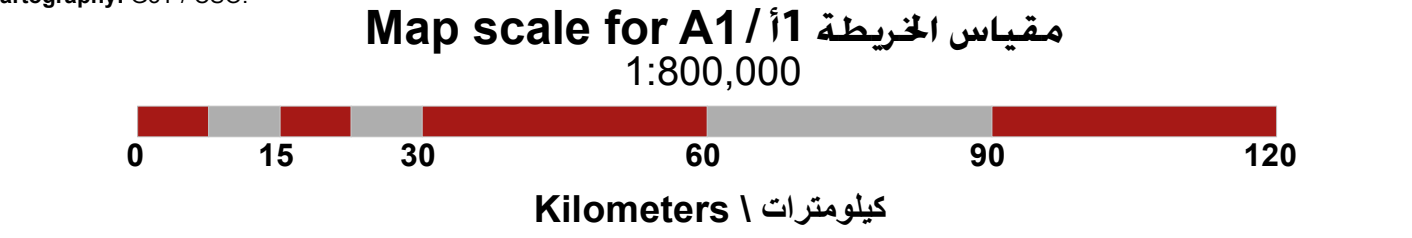
Critical situation/ الوضع حرج

	Assistance provided/ المساعدة التي تم تقديمها
--	---



Method: Shelter/CCCM/NFI Cluster district prioritization based on defined criteria: shelter assessments reports and NCHCR's IDPs and returnees statistics reports for April 2012 and August 2012 (per district), using the following four cluster indicators: No. of persons in need for Shelter assistance. (i. Emergency Shelter/Transitional/upgrading Shelter, Long-term/permanent Shelter, Shelter/CCCM/NFI) weighted as (1) < 100 as relatively normal (2) < 300 as poor (3) > 500 as Yes (Yes represents areas with Shelter needs) as serious (4) > 500 as critical. No. of persons in need for NFIs weighted as (1) < 100 as relatively normal (2) < 300 as poor (3) > 500 as Yes (Yes represents areas with FI needs) as serious (4) > 500 as critical. No. of IDPs inside camps/collective centers/outside camps weighted as (1) < 1000 as relatively normal (2) < 3000 as poor (3) > 5000 as serious (4) > 5000 as critical. No. of Returnees and potential areas for return weighted as (1) No Returnees statistics or not a potential area for return) as no data (2) Yes (Returnees statistics or a potential area for return) as critical. Districts are given a composite score based on the following criteria: for each district for which evidence collected in the grand total of all indicators are divided by 3 IDPs and returnees indicators counted as 1, a score of 1 for this purpose). As a result, a ranking of 1 to 4 is attributed to each district. Districts with no data represent locations where no reliable information and no assessment had been conducted.

Results: population in need: CAP 2013.
generated population: CAP 2013.
Shelter/CCCM/NFI Cluster district prioritization: information collected from January to April 2013 via the Shelter/CCCM/NFI Cluster SRF.
Data generated: GoY / CSO.



برنامج إدارة المعلومات 12 مايو 2013

"This map is for planning purposes only and should not be used for navigation. iMMAP can't take responsibility for any damage or injury resulting from the use of this map. Administrative boundaries shown on this map do not imply endorsement by iMMAP or any of its partners."

هذه الخريطة تستخدم لأغراض التخطيط فقط
يجب أن لا تستخدم للملاحه. برنامج إدارة المعلومات
لا يتحمل المسؤولية عن أي أضرار أو إصابات ناجمة عن
استخدام هذه الخريطة. الحدود الإدارية المبينة على هذه
الخريطة لا تدل على أية مصادقة عليها من قبل برنامج
إدارة المعلومات أو أي من شركائها."

www.immap.org

Contact/ لإتصال بنا على
yemen@immap.org